

QUINEBAUG RIVER BIKEWAY (RAIL TRAIL) – DUDLEY

(VILLAGES OF CHASEVILLE AND NEW BOSTON ROAD SECTION OF PERRYVILLE)

Legend

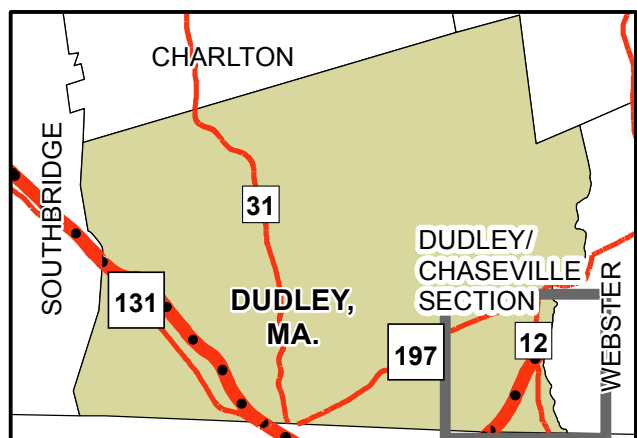

- Walking/Hiking
- Equestrian
- Canoe/Kayak Access
- Access / Parking Areas
- Handicap Access
- Kiosk
- Bench
- Bridge
- Quarter Mile Marker
- French River Greenway
- Town Boundary
- State Route
- Local
- Water Bodies
- Streams
- Mass. DEP Wetlands
- Public Service Properties
- Public Open Space (Federal, State, County, Municipal)
- Private Open Space
- 10ft Contours
- Public Library

Source data provided by the Town of Dudley MA, the Central Massachusetts Regional Planning Commission (CMRPC), MassDOT and the Office of Geographic Information (MassGIS), Commonwealth of Massachusetts, Information Technology Division.



Information depicted on this map is for planning purposes only. This information is not adequate for legal boundary definition, regulatory interpretation, or parcel-level analysis. Use caution interpreting positional accuracy.

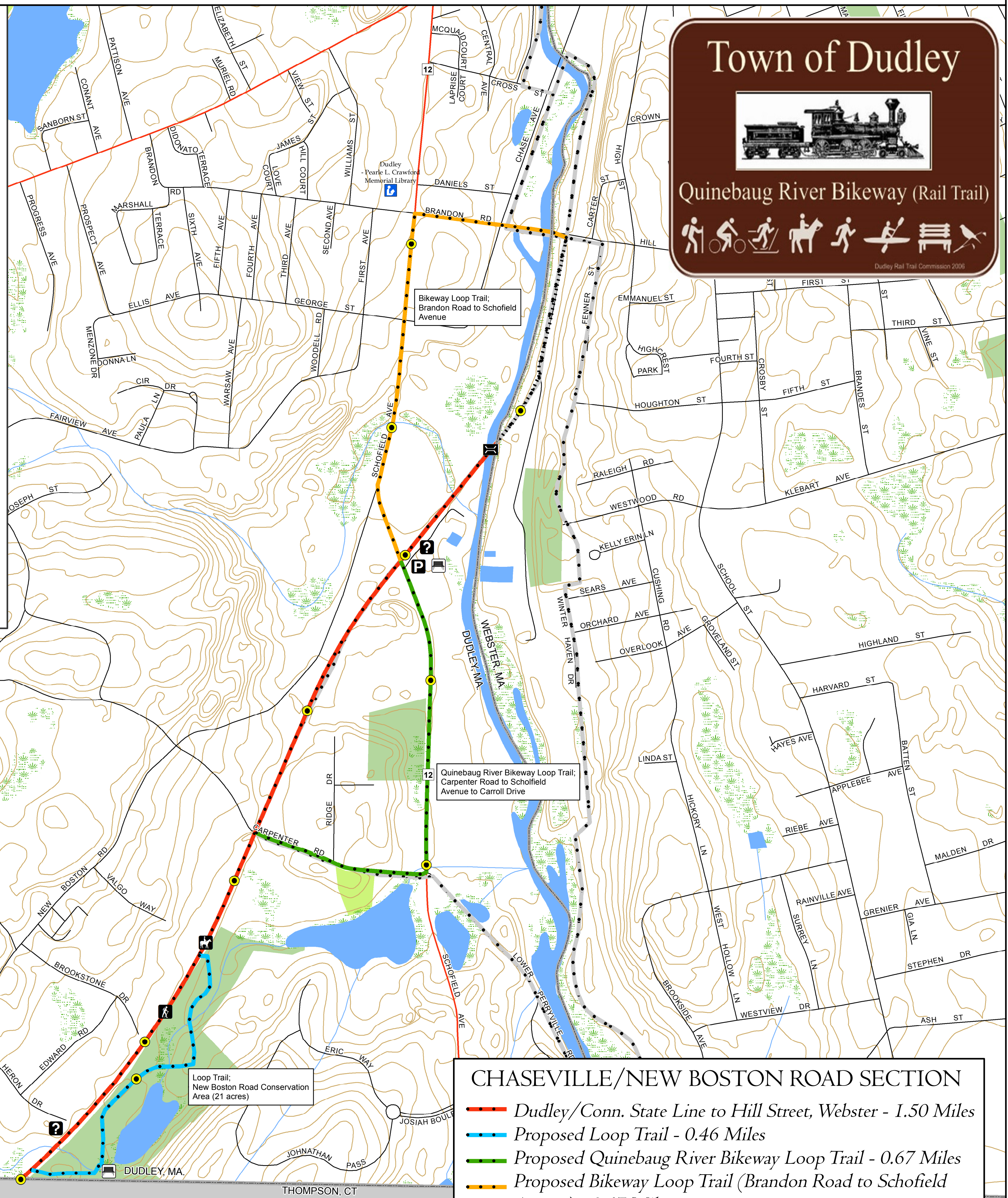
1 in = 0.08 miles



Town of Dudley

Quinebaug River Bikeway (Rail Trail)

Dudley Rail Trail Commission 2006



Bikeway Loop Trail; Brandon Road to Schofield Avenue

Quinebaug River Bikeway Loop Trail; Carpenter Road to Schofield Avenue to Carroll Drive

Loop Trail; New Boston Road Conservation Area (21 acres)

CHASEVILLE/NEW BOSTON ROAD SECTION

- Dudley/Conn. State Line to Hill Street, Webster - 1.50 Miles
- Proposed Loop Trail - 0.46 Miles
- Proposed Quinebaug River Bikeway Loop Trail - 0.67 Miles
- Proposed Bikeway Loop Trail (Brandon Road to Schofield Avenue) - 0.67 Miles