










QUINEBAUG RIVER BIKEWAY (RAIL TRAIL) – WEST DUDLEY (VILLAGES OF SANDERSDALE, WEST DUDLEY AND DUNDEE)

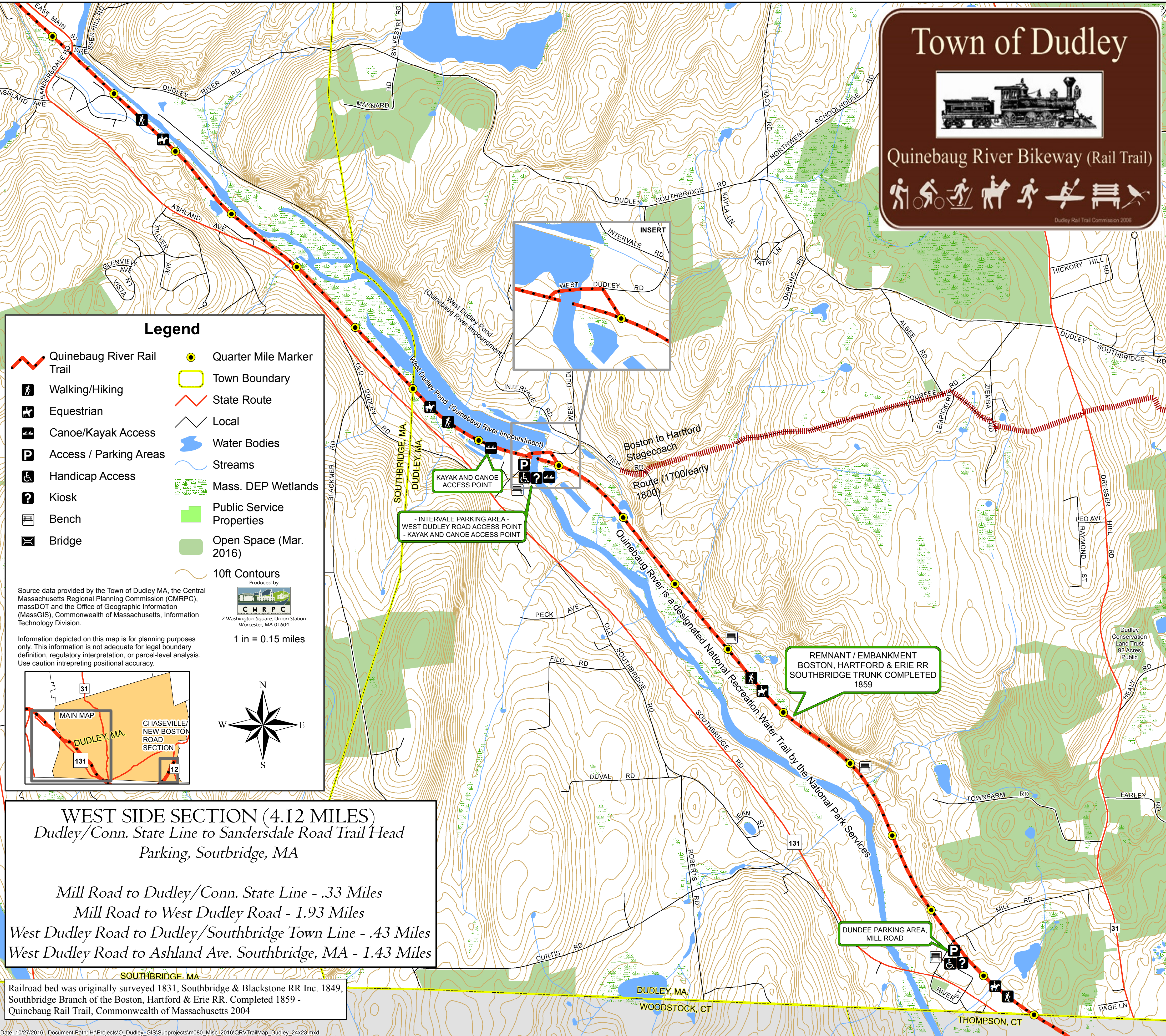
Town of Dudley



Quinebaug River Bikeway (Rail Trail)











Dudley Rail Trail Commission 2006




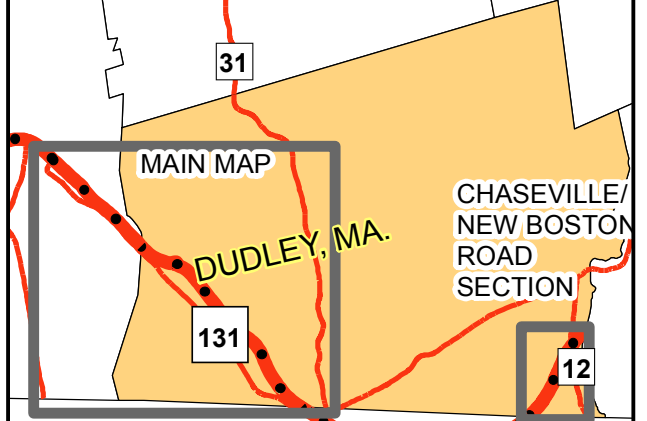
- ### Legend
- Quinebaug River Rail Trail
 - Quarter Mile Marker
 - Town Boundary
 - Walking/Hiking
 - Equestrian
 - Canoe/Kayak Access
 - Access / Parking Areas
 - Handicap Access
 - Kiosk
 - Bench
 - Bridge
 - State Route
 - Local
 - Water Bodies
 - Streams
 - Mass. DEP Wetlands
 - Public Service Properties
 - Open Space (Mar. 2016)
 - 10ft Contours

Source data provided by the Town of Dudley MA, the Central Massachusetts Regional Planning Commission (CMRPC), massDOT and the Office of Geographic Information (MassGIS), Commonwealth of Massachusetts, Information Technology Division.

Produced by

 2 Washington Square, Union Station
 Worcester, MA 01604

Information depicted on this map is for planning purposes only. This information is not adequate for legal boundary definition, regulatory interpretation, or parcel-level analysis. Use caution interpreting positional accuracy.

1 in = 0.15 miles

WEST SIDE SECTION (4.12 MILES)
 Dudley/Conn. State Line to Sandersdale Road Trail Head
 Parking, Southbridge, MA

Mill Road to Dudley/Conn. State Line - .33 Miles
Mill Road to West Dudley Road - 1.93 Miles
West Dudley Road to Dudley/Southbridge Town Line - .43 Miles
West Dudley Road to Ashland Ave. Southbridge, MA - 1.43 Miles

Railroad bed was originally surveyed 1831, Southbridge & Blackstone RR Inc. 1849, Southbridge Branch of the Boston, Hartford & Erie RR. Completed 1859 - Quinebaug Rail Trail, Commonwealth of Massachusetts 2004