

Streetscape and Pedestrian Improvements

Examples and Considerations



Oxford, MA

Three-Phased Improvements:

Main Street Pedestrian Improvements - \$188,000

Church Street Improvements - \$198,000

Fremont St & Sigourney St - \$180,000



Project elements: Enhanced solar-powered LED street lighting and bollards at mid –block crossings, ADA compliant sidewalk, stormwater drainage, roadway reconstruction

Funded by: MassDOT Shared Streets and Spaces

MassDOT Complete Streets grant award and
local roadway rehabilitation funding

<https://oxfordma.us/450/Main-Street-Pedestrian-Safety-Improvement>

Northborough, MA

Part of downtown revitalization plan, \$250K in ARPA funding just approved. Four study areas being considered.

<https://www.communityadvocate.com/2024/02/09/250k-in-arpa-funds-allotted-for-downtown-northborough-improvements/>

https://www.town.northborough.ma.us/sites/g/files/vyhlf12221/f/uploads/20240118_northborough_downtown_select_board_meeting_final.pdf



One of four design alternatives.

Northbridge, MA



Downtown Improvements:

Enhanced overall visual quality with urban design and streetscape improvements, as well as pedestrian safety vehicle circulation and parking improvements

Project elements: Sidewalk reconstruction, ADA compliant sidewalks and compliant curb ramps

Funded by: MassDOT Shared Streets and Spaces
MassDOT Complete Streets grant award

[Streetscape Improvements - Weston & Sampson \(westonandsampson.com\)](https://westonandsampson.com)

Ashland, MA



Downtown Improvements:

Streetscape and pedestrian improvements

Project elements: Sidewalk reconstruction, ADA compliant sidewalks and compliant curb ramps

Funded by: MassDOT Complete Streets funding

<https://www.ashlandmass.com/882/Downtown-Revitalization>

**PROPOSED IMPROVEMENTS
WEST BROOKFIELD, MA**

Labels on map:

- PROPOSED CONCRETE SIDEWALK
- EXISTING CONCRETE SIDEWALK
- NEW CONCRETE SIDEWALK
- NEW CONCRETE SIDEWALK

Scale: 1" = 100'

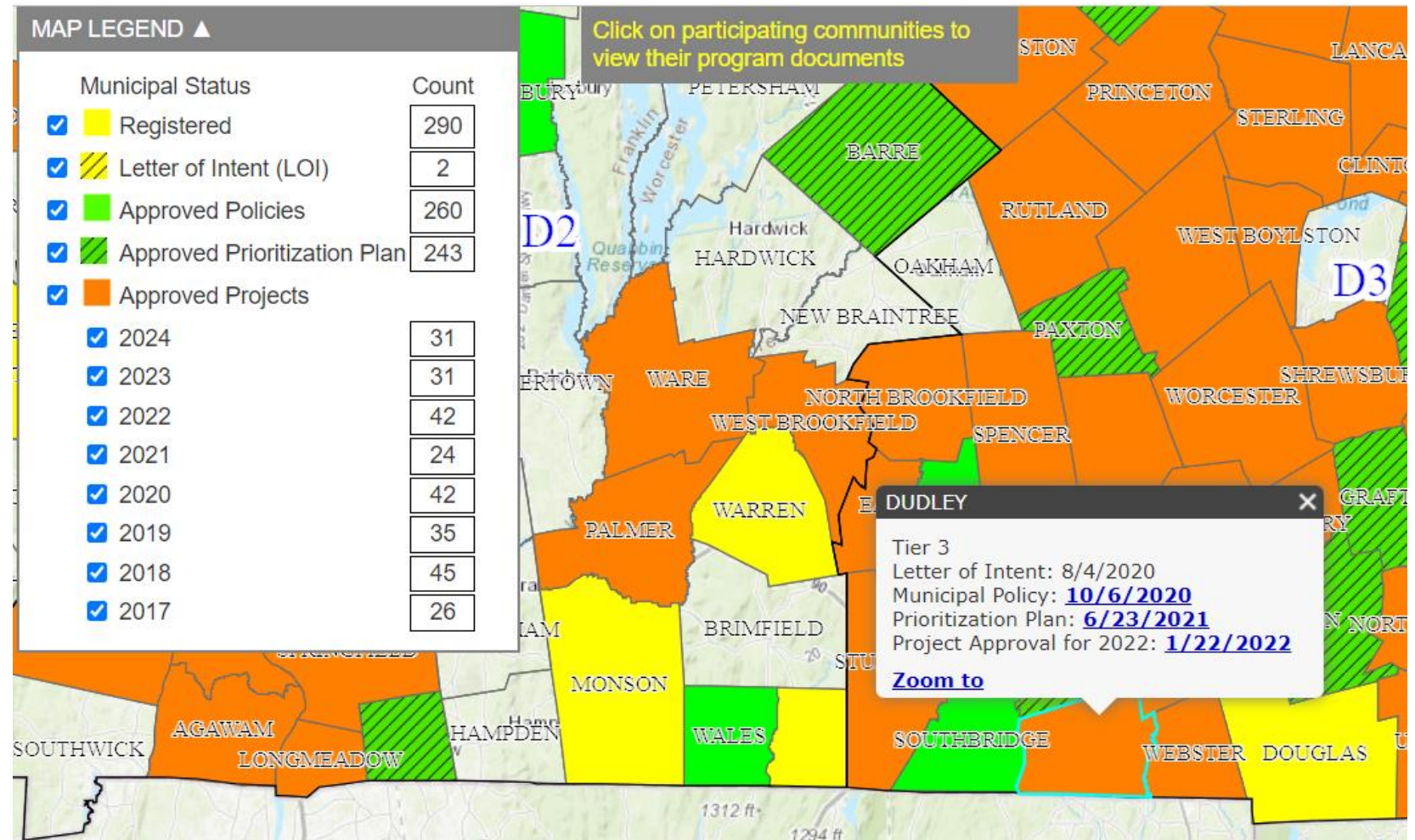


Broken Arrow, OK



Complete Streets


Dudley has an approved
Complete Streets
Prioritization Plan
and is thus eligible
for funding.



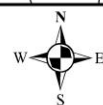
Gateway along West Main



Source: Data provided by the Town of Dudley, the Central Massachusetts Regional Planning Commission (CMRPC), massDOT and the Office of Geographic Information (MassGIS), Commonwealth of Massachusetts, Information Technology Division. Information depicted on this map is for planning purposes only. This information is not adequate for legal boundary definition, regulatory interpretation, or parcel-level analysis. Use caution interpreting positional accuracy.

PRODUCED IN 2024 BY

ONE MERCANTILE STREET, SUITE 520
WORCESTER, MA 01608

LEGEND
Town Boundary
Structure
Property Parcels
Water



SCALE 1 in = 40 feet
Feet
40 20 0 40 80

**Dudley Gateway
Base Map**
Dudley, Massachusetts



West section at Village/Schofield



Source: Data provided by the Town of Dudley, the Central Massachusetts Regional Planning Commission (CMRPC), massDOT and the Office of Geographic Information (MassGIS), Commonwealth of Massachusetts, Information Technology Division. Information depicted on this map is for planning purposes only. This information is not adequate for legal boundary definition, regulatory interpretation, or parcel-level analysis. Use caution interpreting positional accuracy.

PRODUCED IN 2024 BY



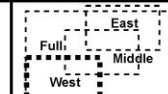
ONE MERCANTILE STREET, SUITE 520
WORCESTER, MA 01608

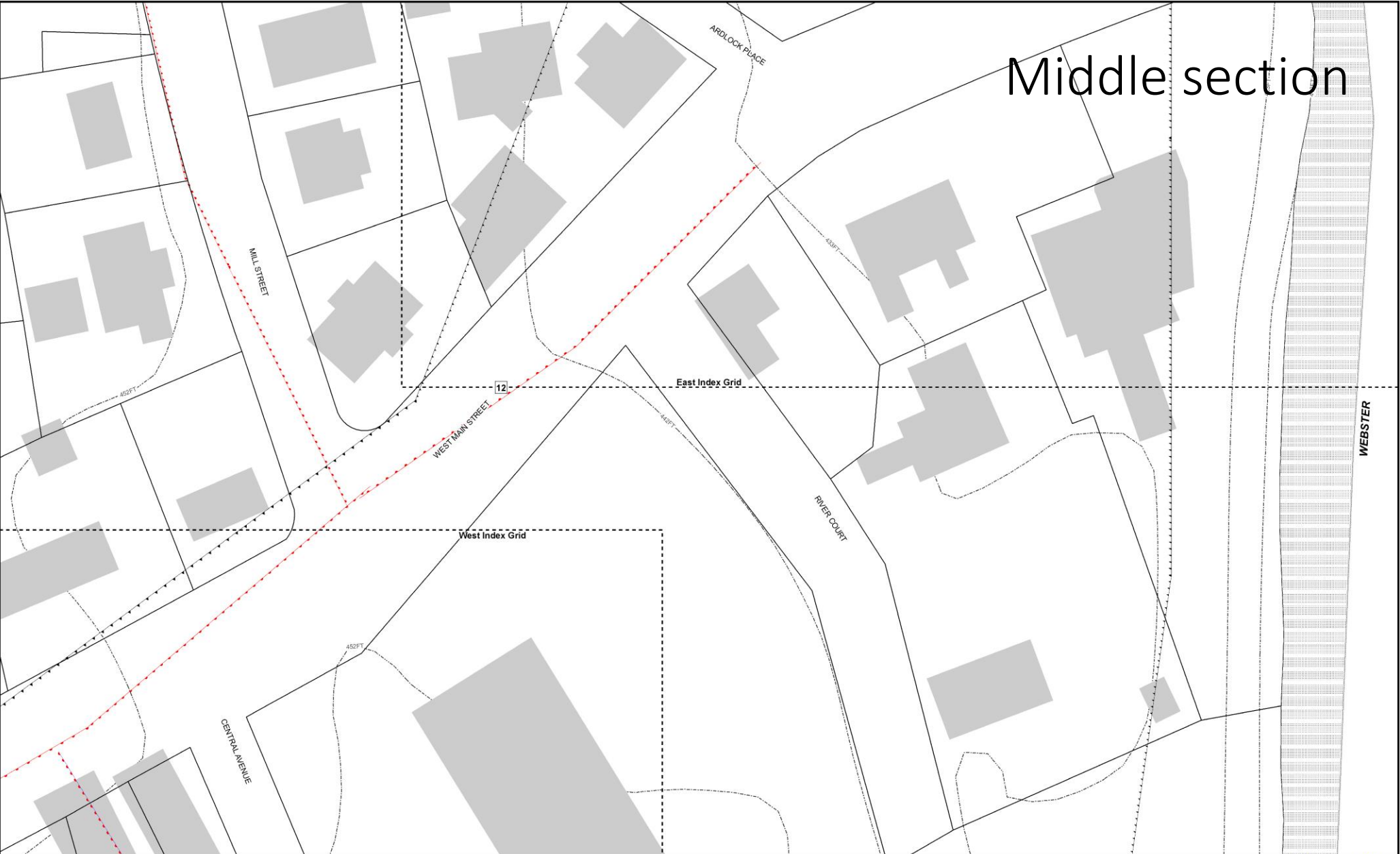
- LEGEND**
- Town Boundary
 - Structure
 - Property Parcels
 - Water
 - 10R Contour
 - Sewer Line
 - Water Line
 - Water and Sewer Line



SCALE 1 in = 20 feet
20 10 0 Feet 20 40

**Dudley Gateway
Streetscape West**
Dudley, Massachusetts






Middle section

Source: Data provided by the Town of Dudley, the Central Massachusetts Regional Planning Commission (CMRPC), massDOT and the Office of Geographic Information (MassGIS), Commonwealth of Massachusetts, Information Technology Division. Information depicted on this map is for planning purposes only. This information is not adequate for legal boundary definition, regulatory interpretation, or parcel-level analysis. Use caution interpreting positional accuracy.


PRODUCED IN 2024 BY



ONE MERCANTILE STREET, SUITE 520
WORCESTER, MA 01608

LEGEND

- Town Boundary
- Structure
- Property Parcels
- Water
- 10ft Contour
- Sewer Line
- Water Line
- Water and Sewer Line

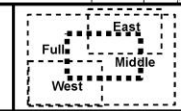


SCALE 1 in = 20 feet

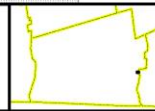
20 10 0 20 40 Feet

Dudley Gateway Streetscape Middle

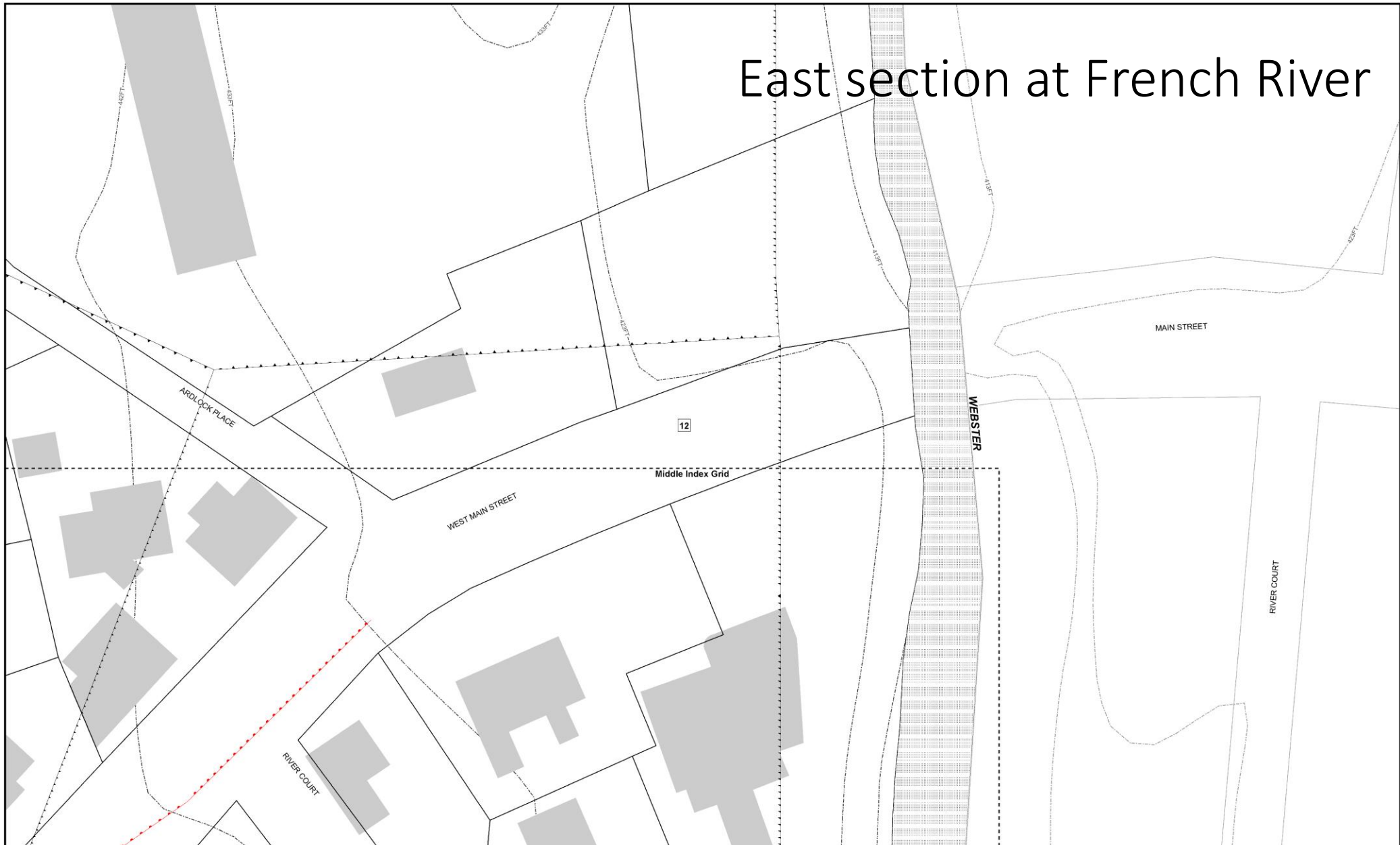
Dudley, Massachusetts



Full Middle West East



East section at French River



Source: Data provided by the Town of Dudley, the Central Massachusetts Regional Planning Commission (CMRPC), massDOT and the Office of Geographic Information (MassGIS), Commonwealth of Massachusetts, Information Technology Division. Information depicted on this map is for planning purposes only. This information is not adequate for legal boundary definition, regulatory interpretation, or parcel-level analysis. Use caution interpreting positional accuracy.

PRODUCED IN 2024 BY

 ONE MERCANTILE STREET, SUITE 520
 WORCESTER, MA 01608

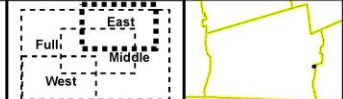
LEGEND

- Town Boundary
- Structure
- Property Parcels
- Water
- 10ft Contour
- Sewer Line
- Water Line
- Water and Sewer Line

SCALE 1 in = 20 feet

20 10 0 20 40 Feet

Dudley Gateway Streetscape East
 Dudley, Massachusetts





What elements would Dudley like to see on West Main?